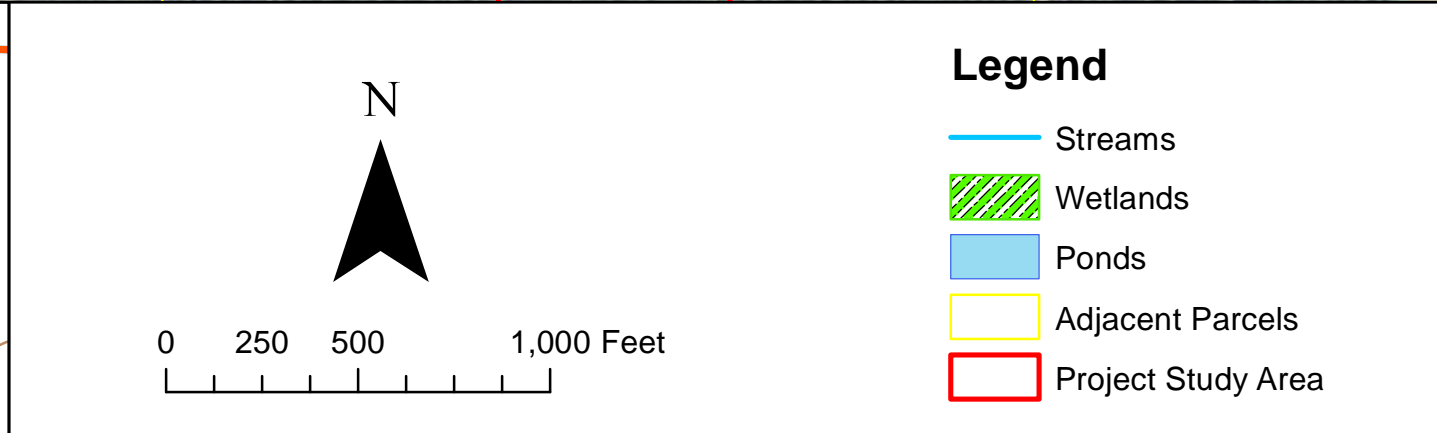
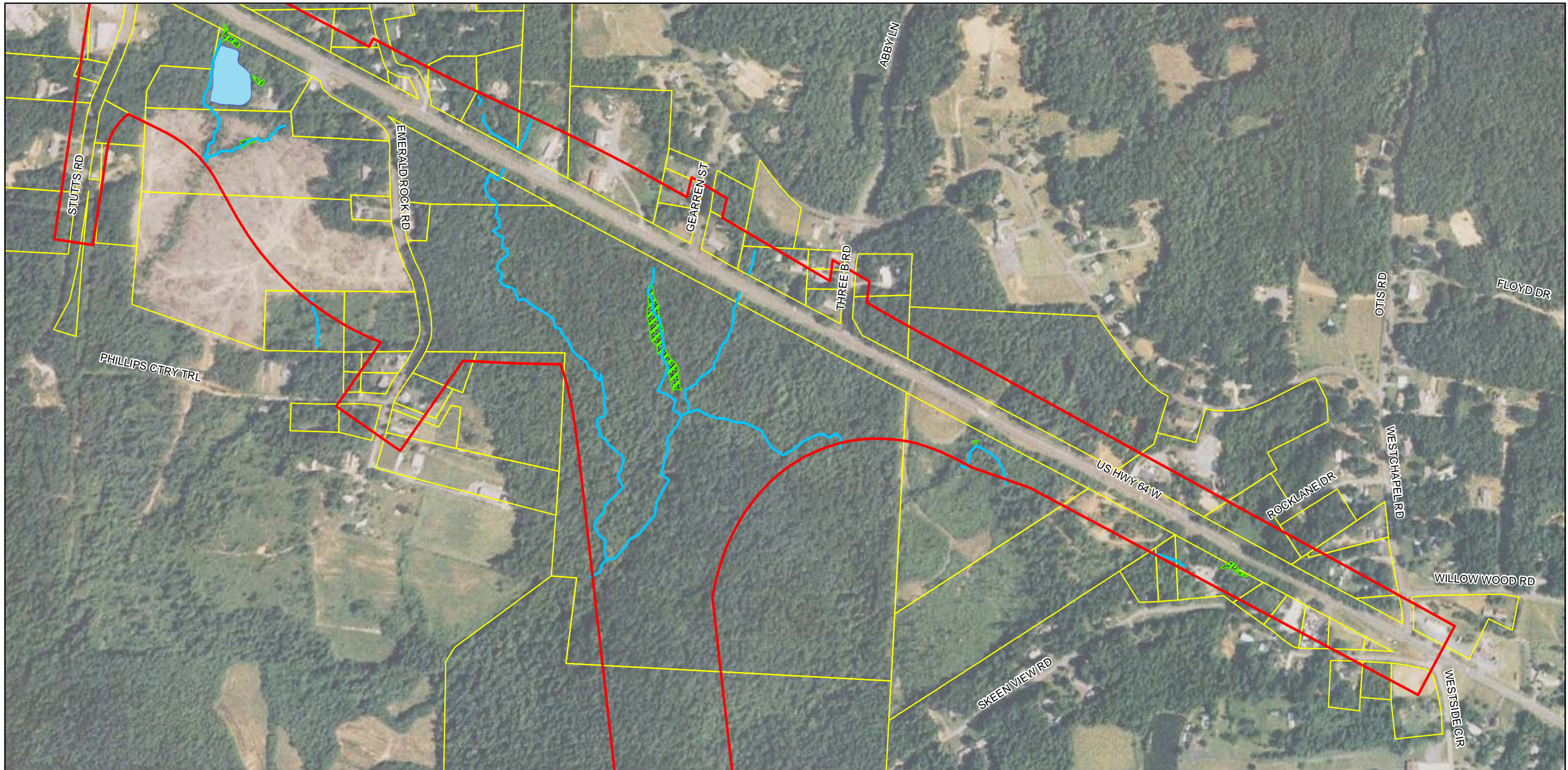



<p><b>Jurisdictional Features US 64 Improvements TIP R-2536</b></p> <p>Randolph County, NC</p>		
<p><b>07/2014</b></p>	 <p>North Carolina Department Of Transportation Division of Highways Project Development and Environmental Analysis Branch</p>	<p><b>Figure 3A</b></p>





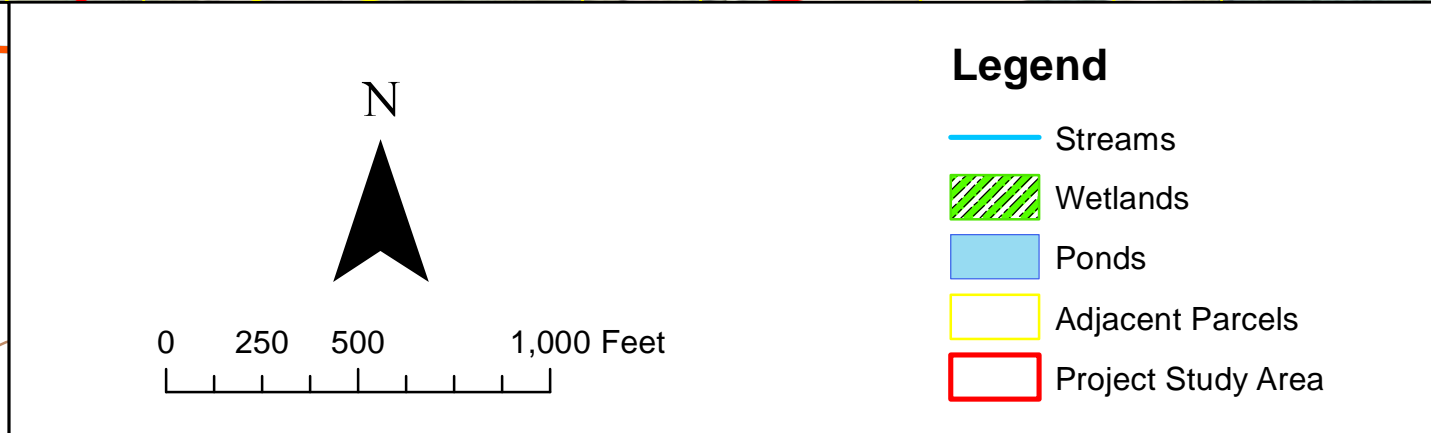
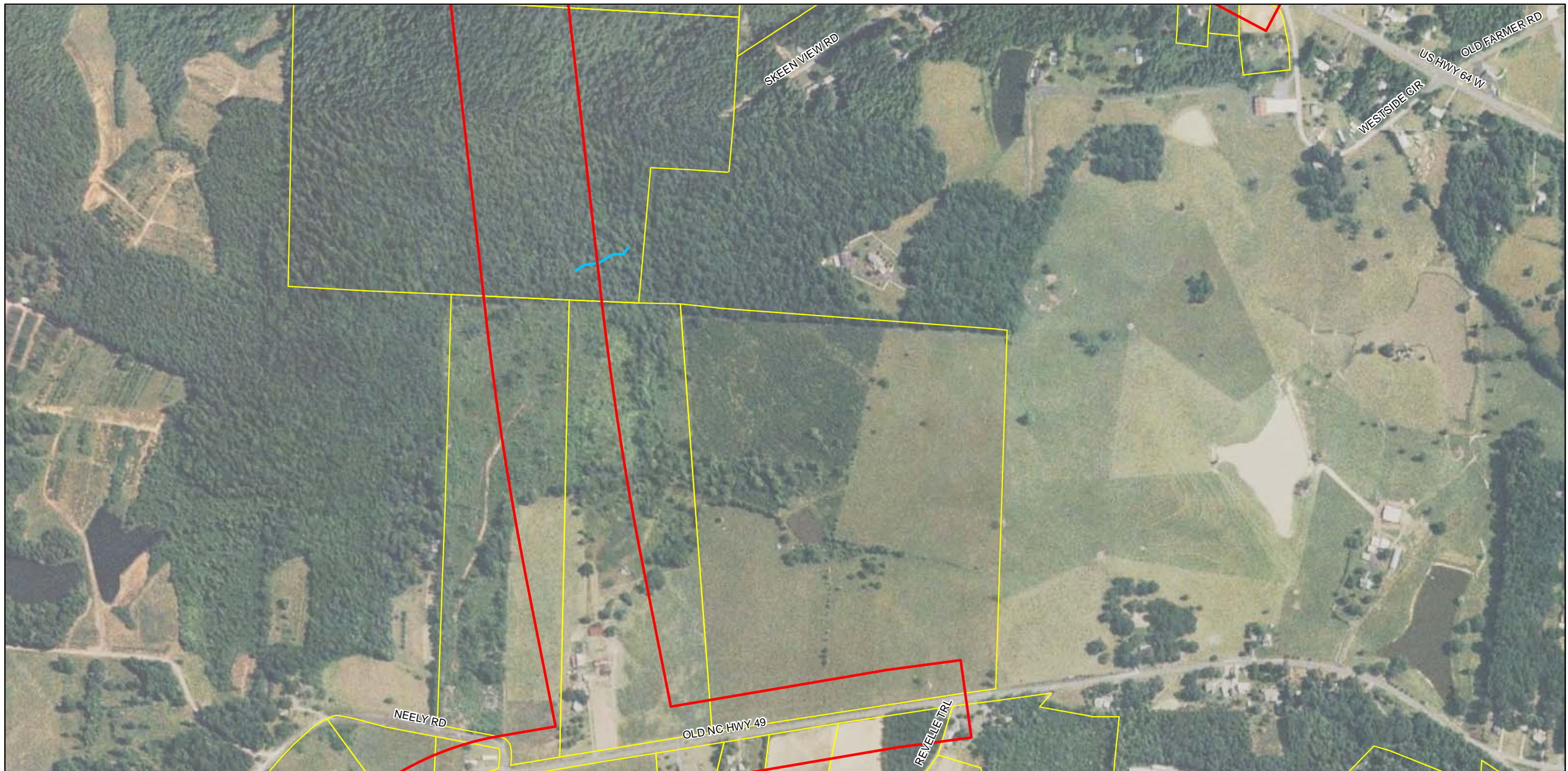
**Jurisdictional Features  
US 64 Improvements  
TIP R-2536**  
Randolph County, NC

**07/2014**


 North Carolina Department  
Of Transportation  
Division of Highways  
Project Development and  
Environmental Analysis Branch


**Figure  
3B**





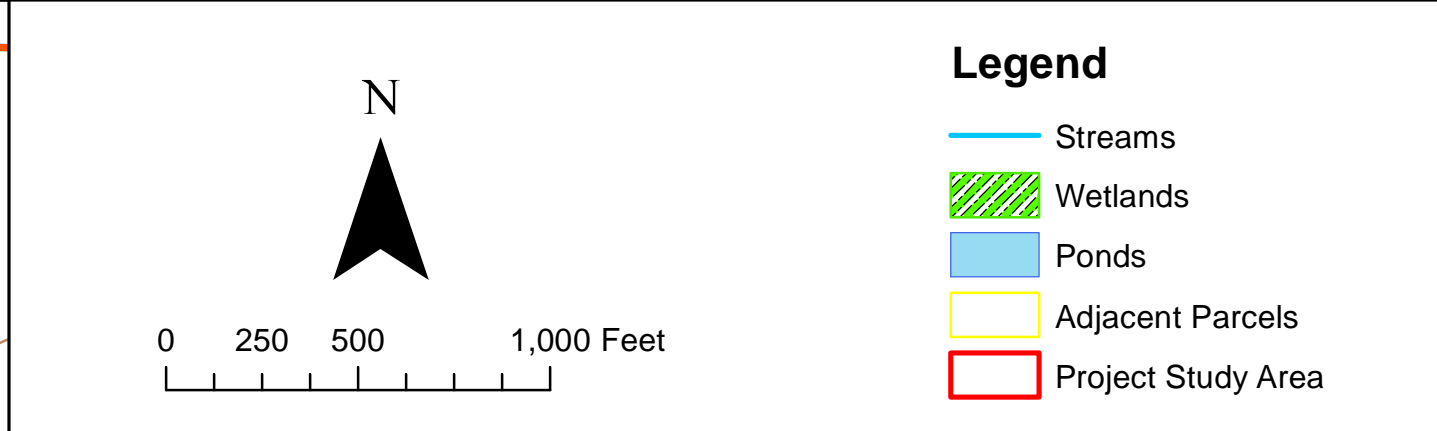
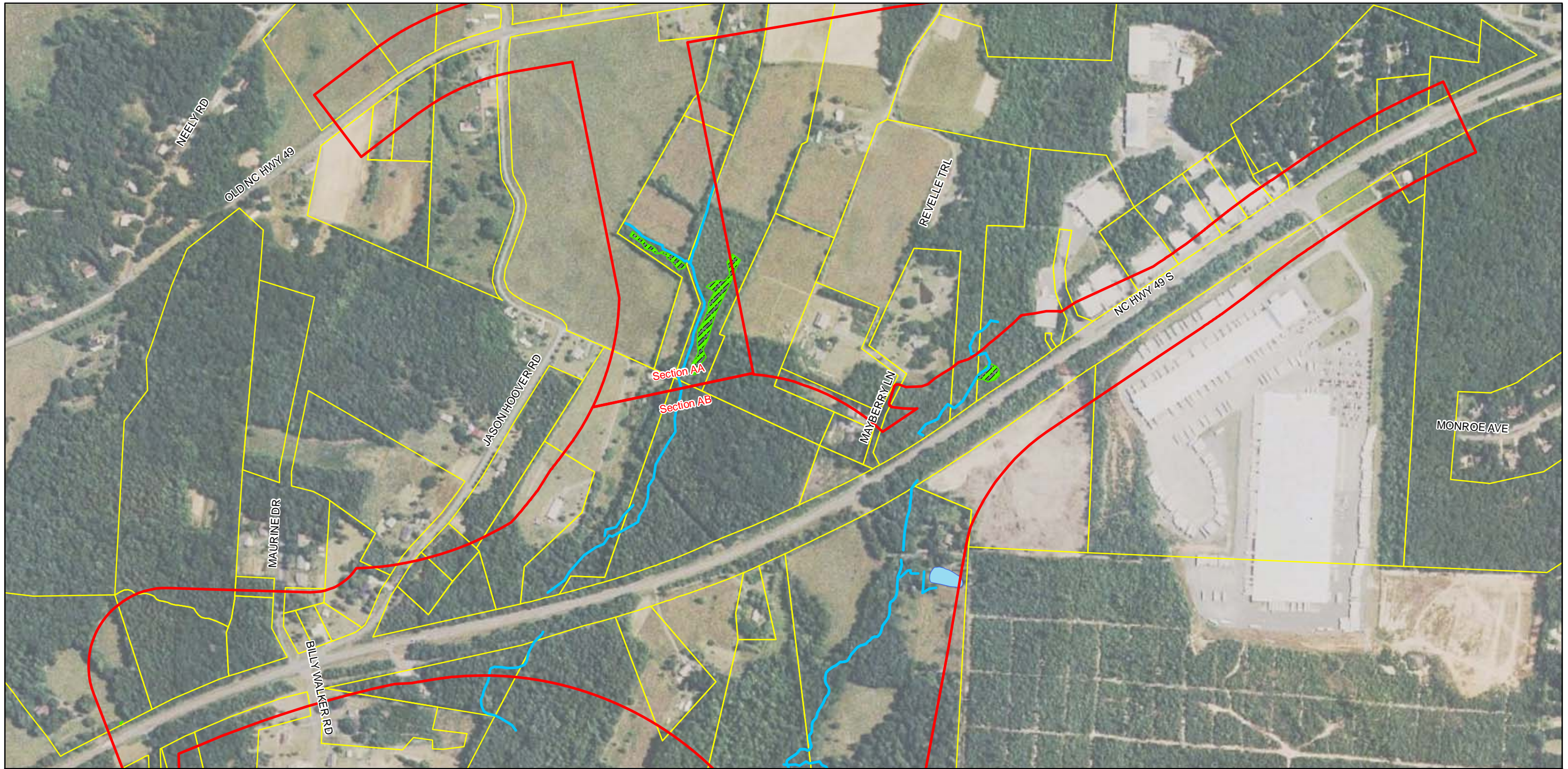
**Jurisdictional Features  
US 64 Improvements  
TIP R-2536**  
Randolph County, NC

**07/2014**


 North Carolina Department  
Of Transportation  
Division of Highways  
Project Development and  
Environmental Analysis Branch


**Figure  
3C**





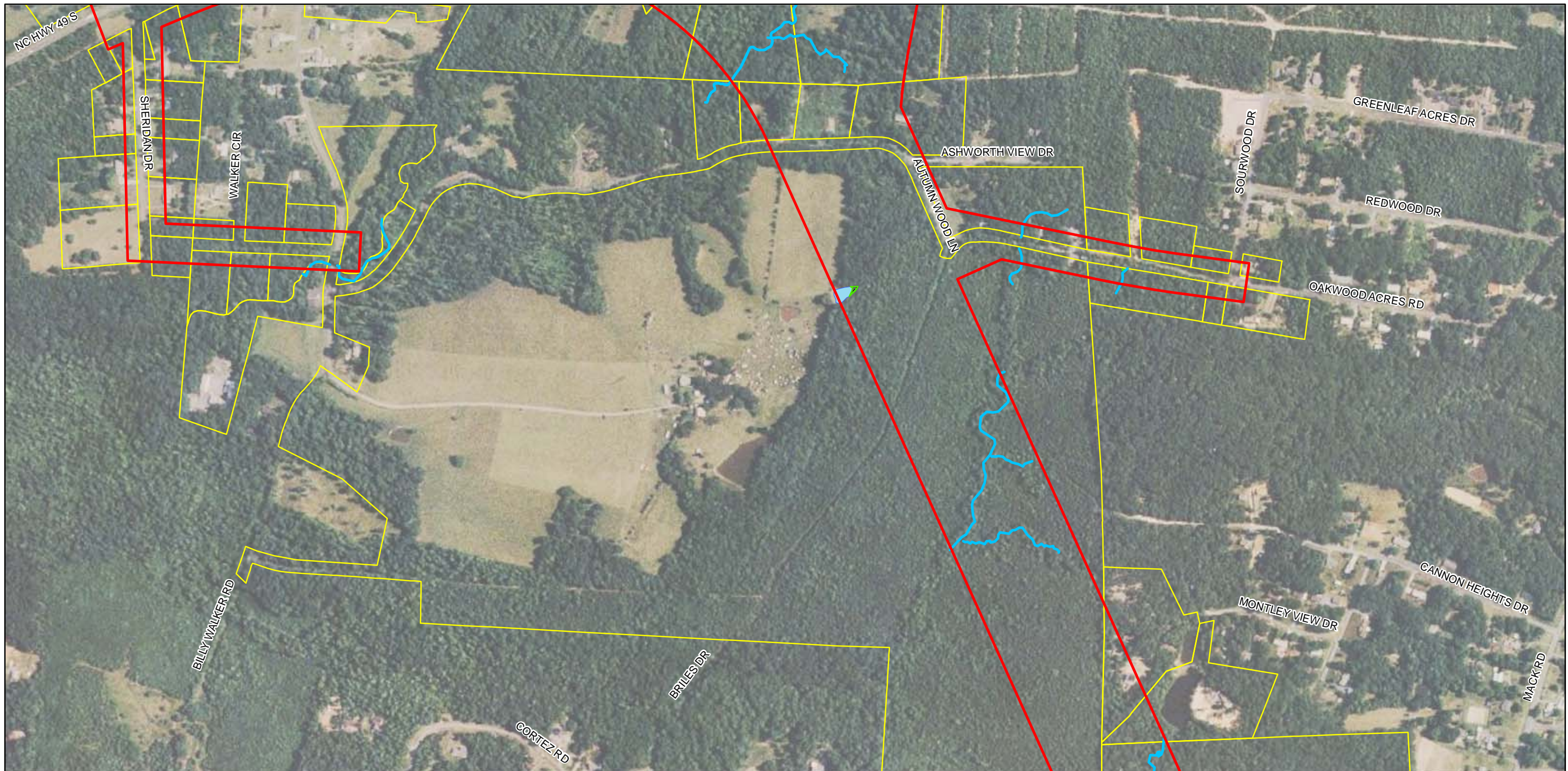
**Jurisdictional Features  
US 64 Improvements  
TIP R-2536**  
Randolph County, NC

**07/2014**







 North Carolina Department  
Of Transportation  
Division of Highways  
Project Development and  
Environmental Analysis Branch

**Figure  
3D**






**Legend**

-  Streams
-  Wetlands
-  Ponds
-  Adjacent Parcels
-  Project Study Area

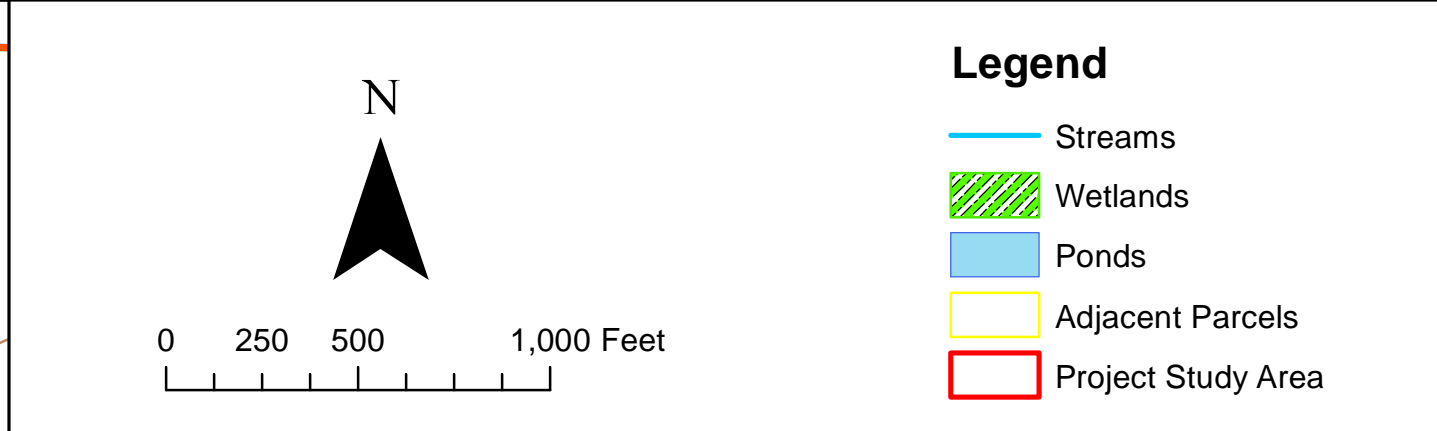
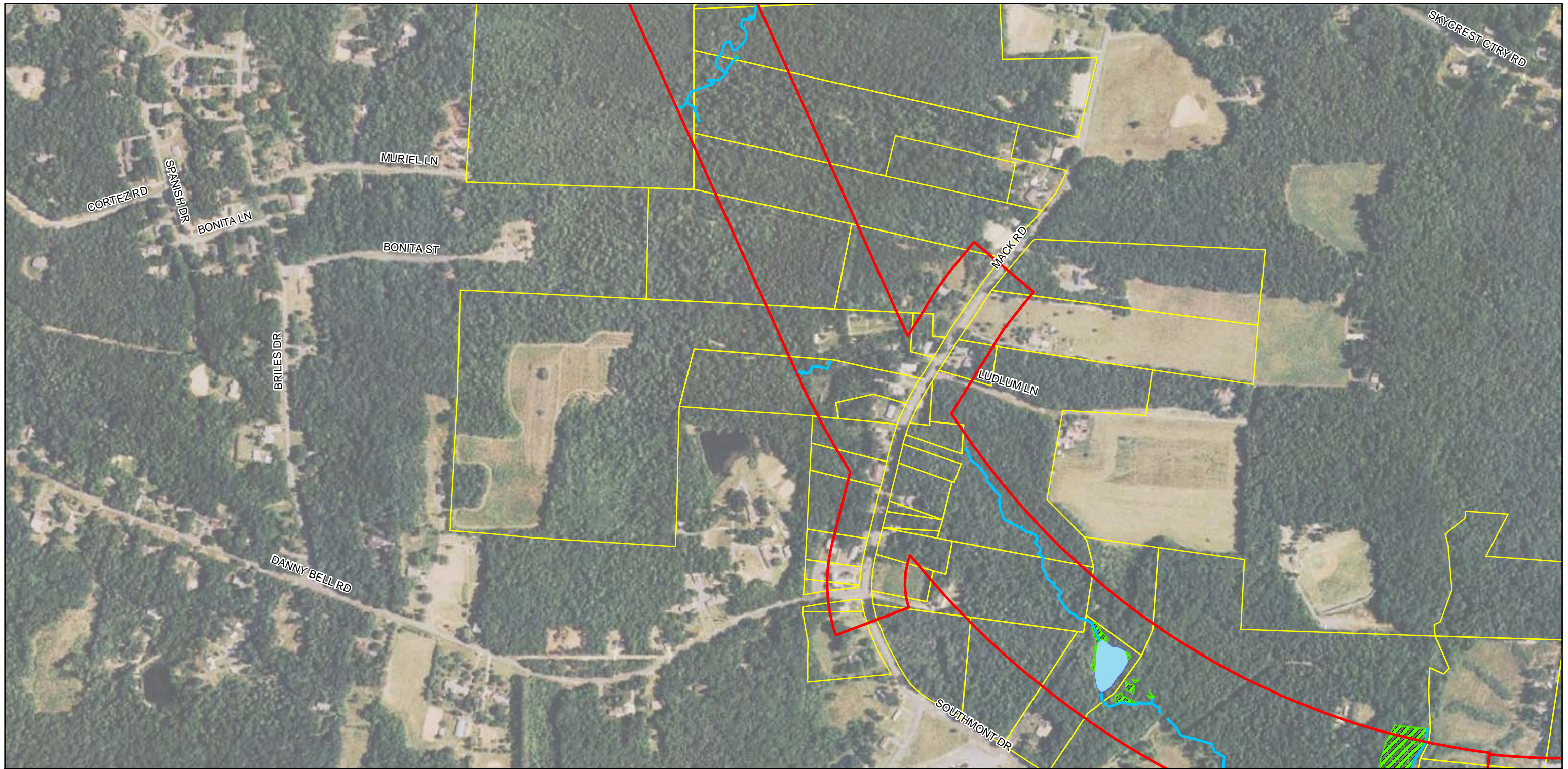
**Jurisdictional Features  
US 64 Improvements  
TIP R-2536**  
Randolph County, NC

**07/2014**


 North Carolina Department  
Of Transportation  
Division of Highways  
Project Development and  
Environmental Analysis Branch

**Figure  
3E**






**Jurisdictional Features  
US 64 Improvements  
TIP R-2536**

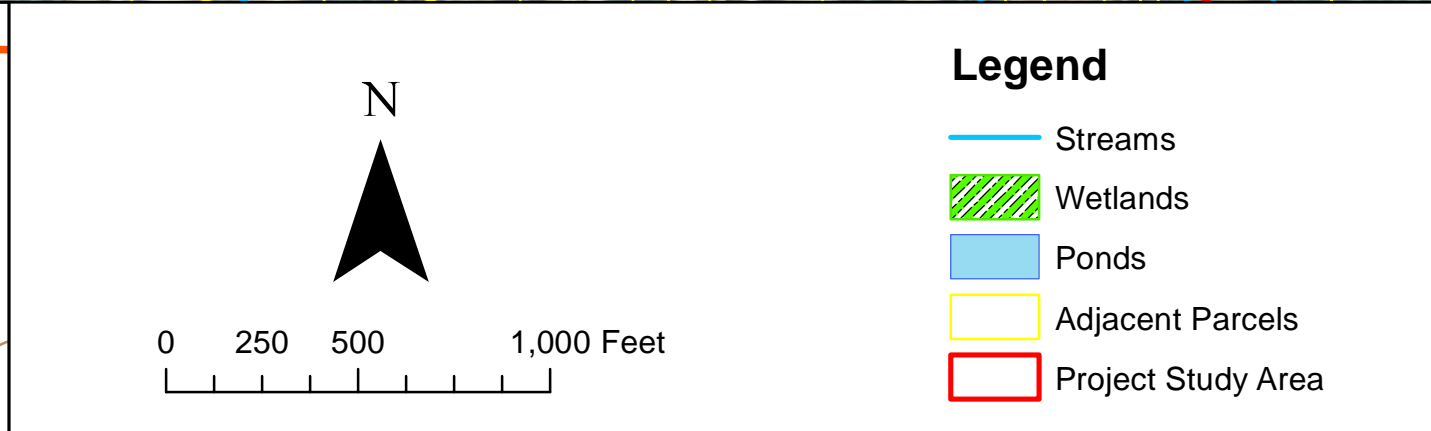
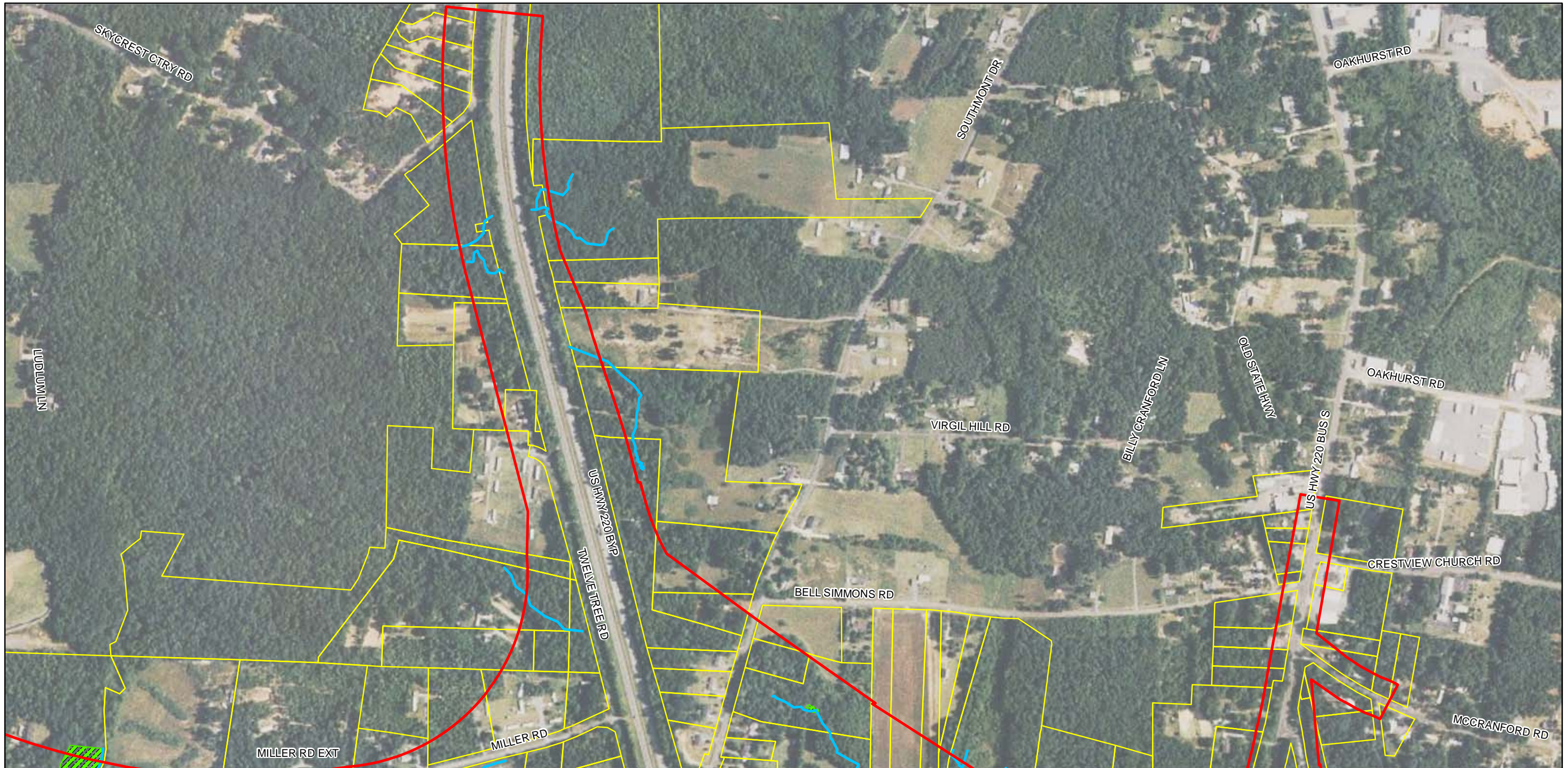
Randolph County, NC

**07/2014**


 North Carolina Department  
 Of Transportation  
 Division of Highways  
 Project Development and  
 Environmental Analysis Branch


**Figure  
3F**





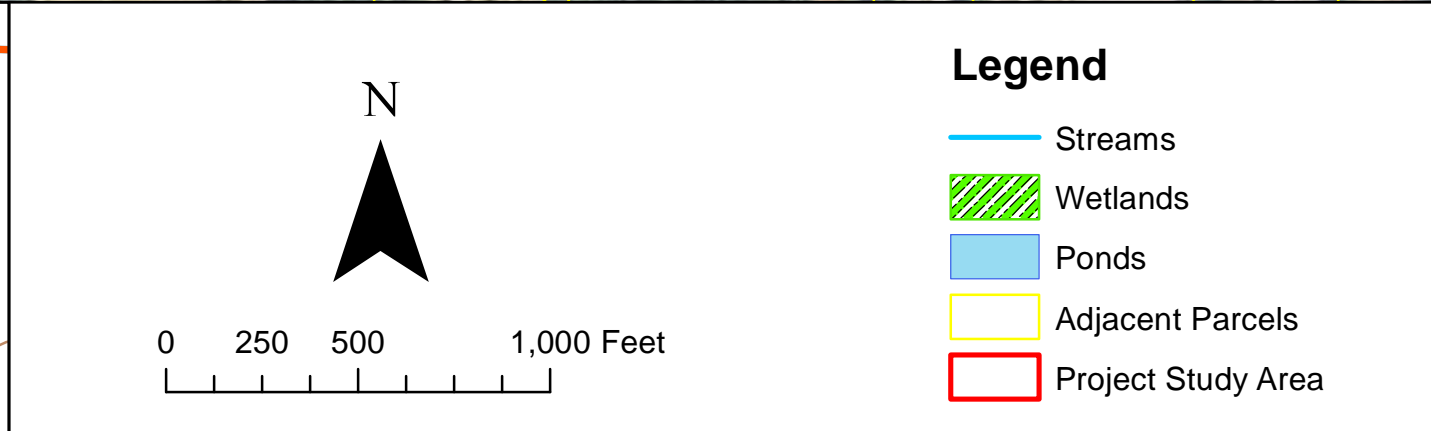
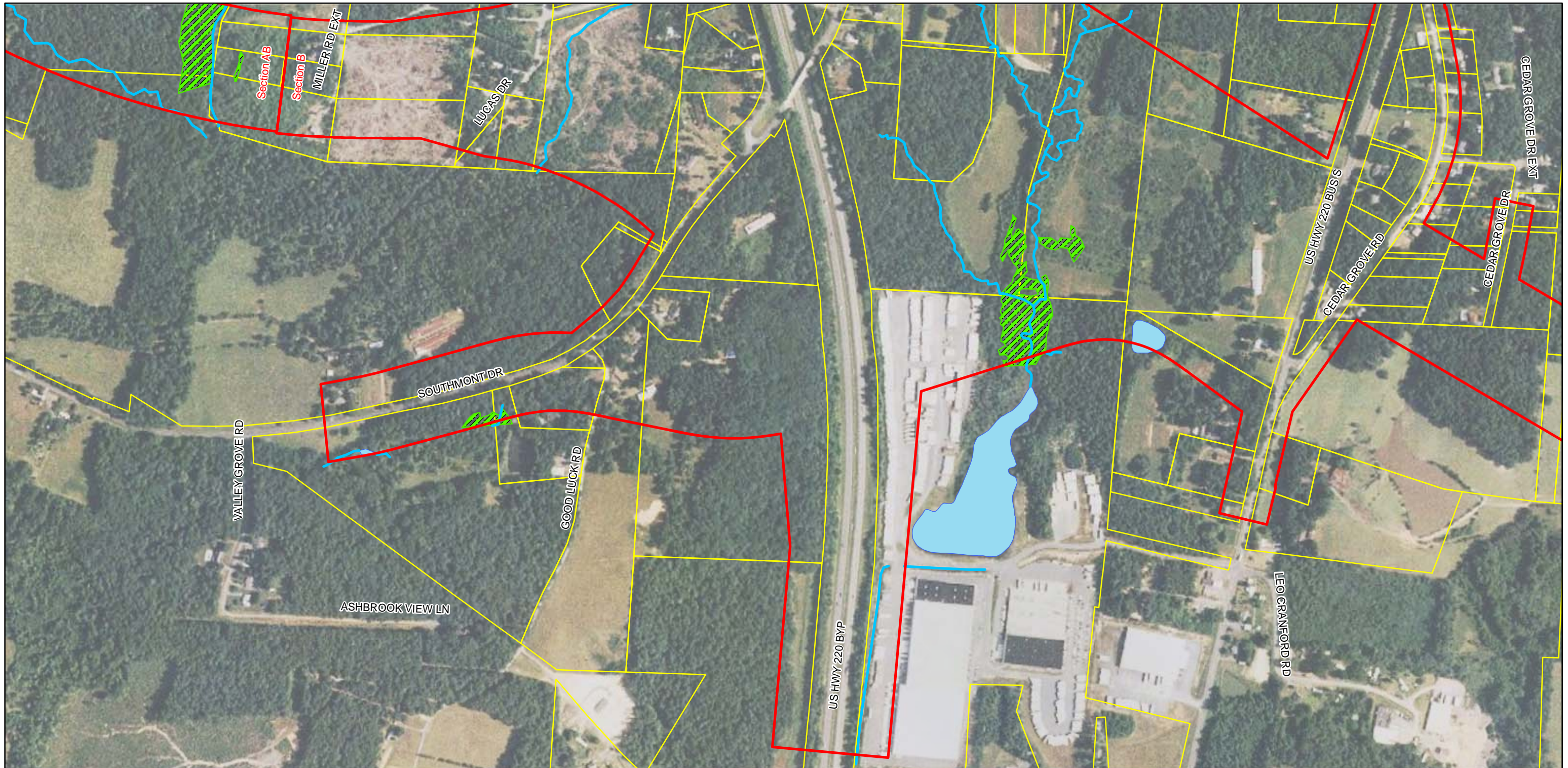
**Jurisdictional Features  
US 64 Improvements  
TIP R-2536**  
Randolph County, NC

**07/2014**


 North Carolina Department  
Of Transportation  
Division of Highways  
Project Development and  
Environmental Analysis Branch


**Figure  
3G**





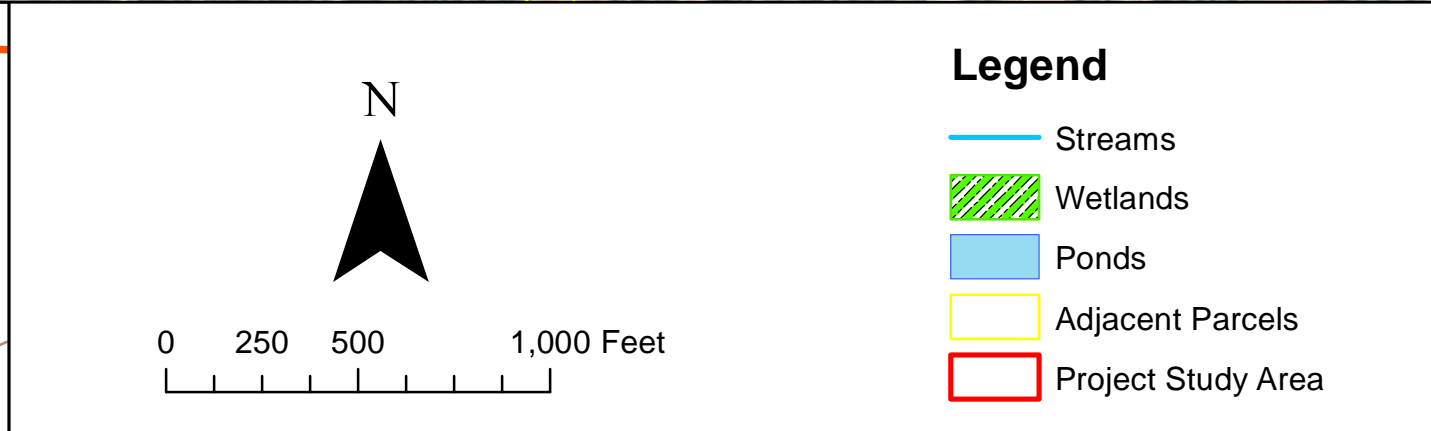
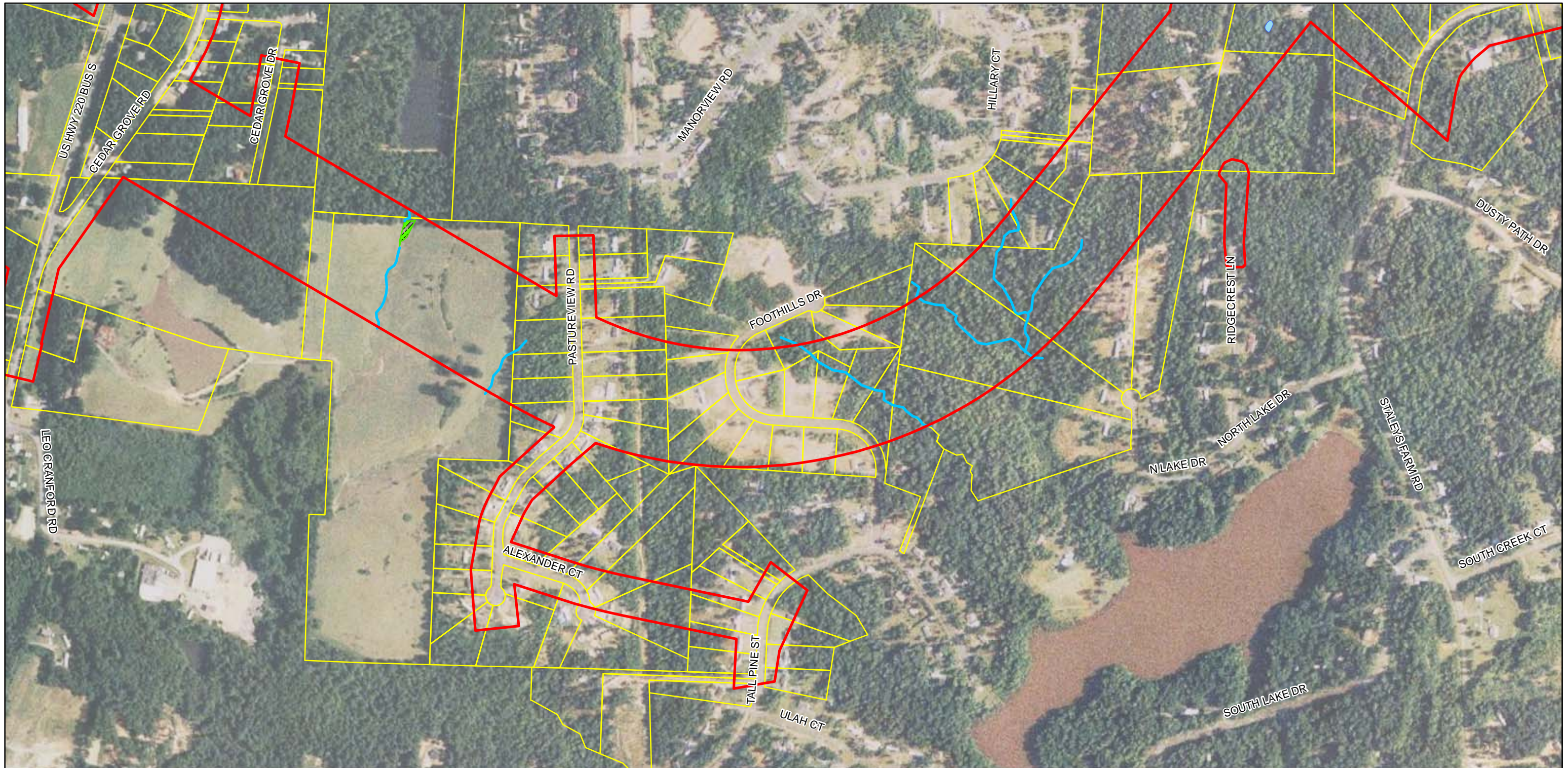
**Jurisdictional Features  
US 64 Improvements  
TIP R-2536**  
Randolph County, NC

**07/2014**


 North Carolina Department  
Of Transportation  
Division of Highways  
Project Development and  
Environmental Analysis Branch


**Figure  
3H**





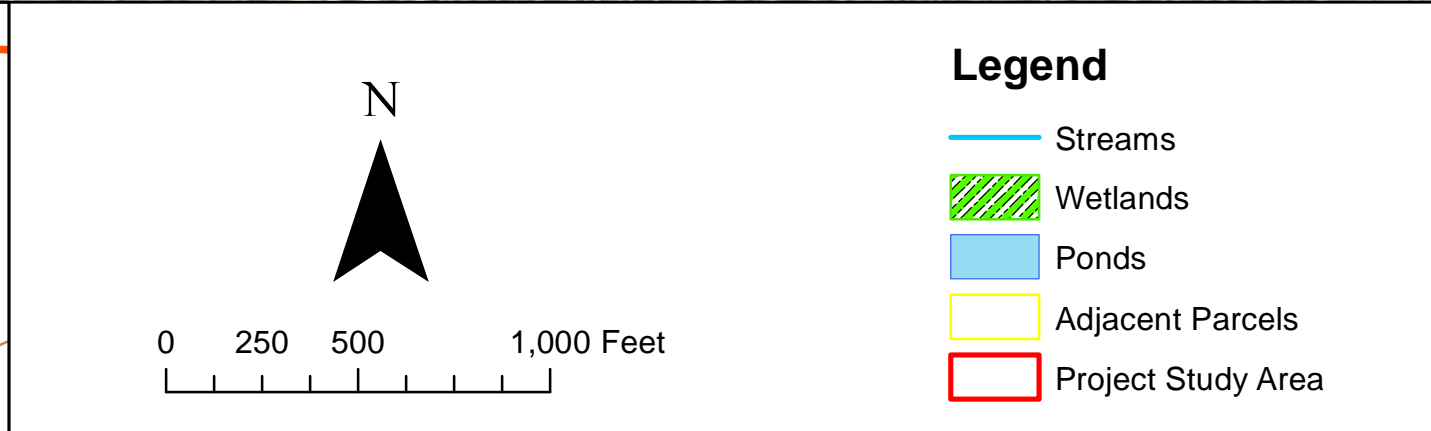
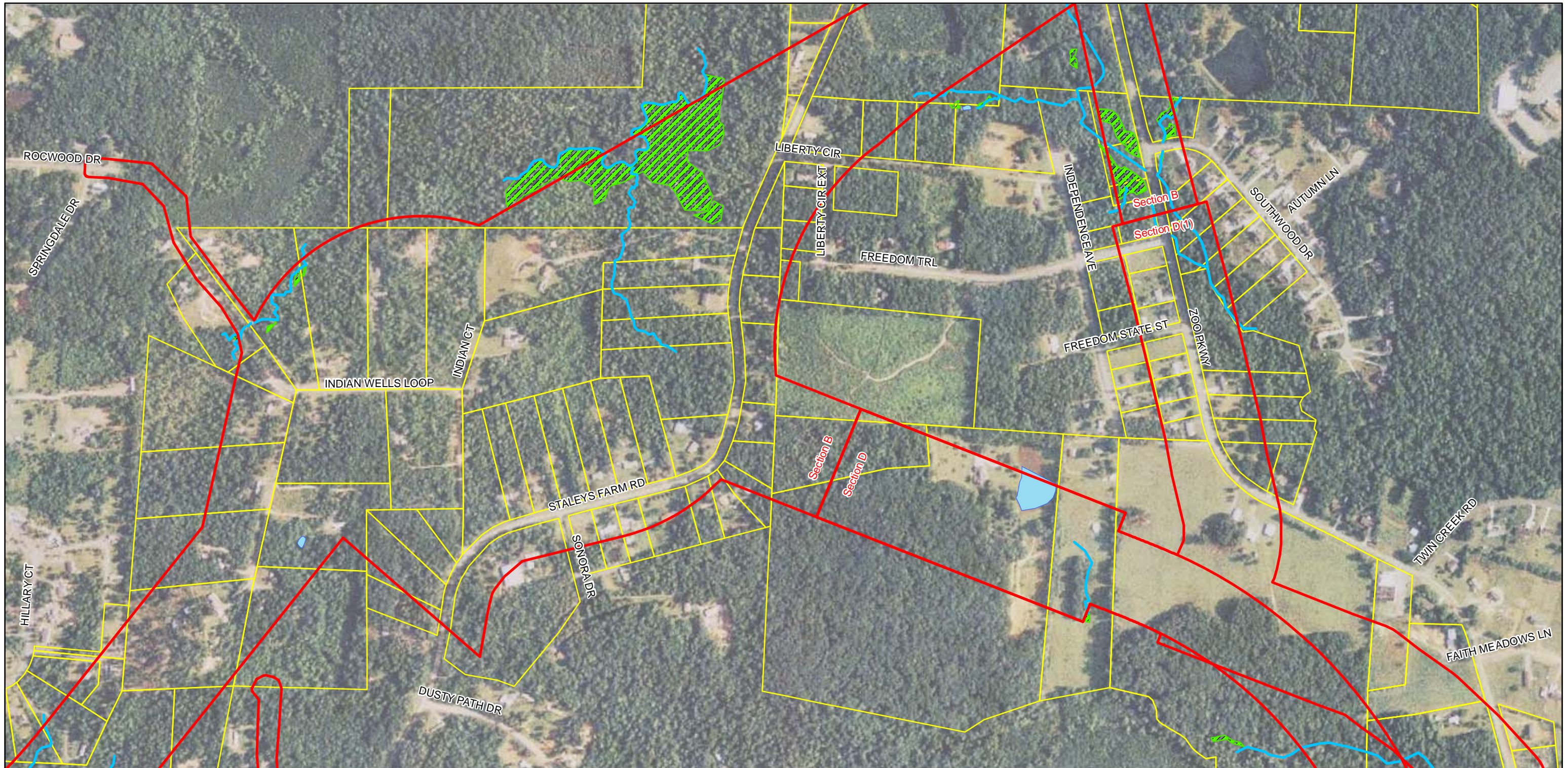
**Jurisdictional Features  
US 64 Improvements  
TIP R-2536**  
Randolph County, NC

**07/2014**


 North Carolina Department  
Of Transportation  
Division of Highways  
Project Development and  
Environmental Analysis Branch

**Figure  
3I**






**Jurisdictional Features  
US 64 Improvements  
TIP R-2536**

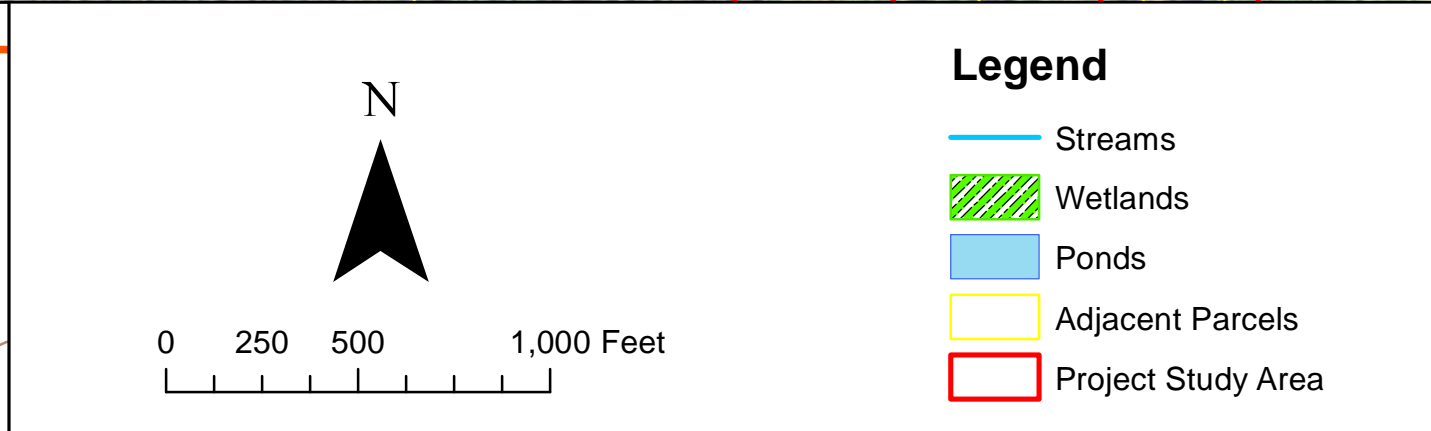
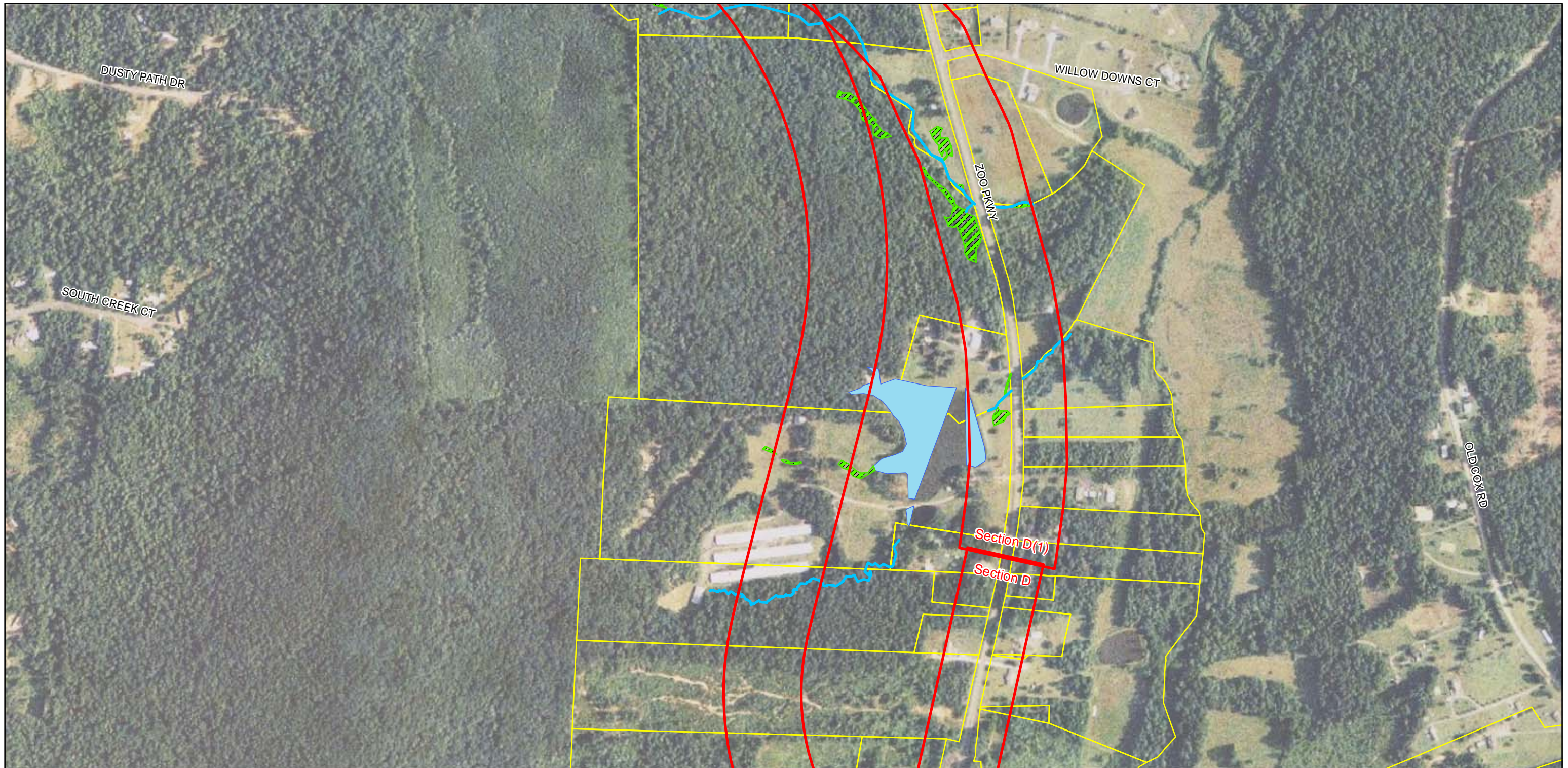
Randolph County, NC

**07/2014**


 North Carolina Department  
 Of Transportation  
 Division of Highways  
 Project Development and  
 Environmental Analysis Branch


**Figure  
3J**





**Jurisdictional Features  
US 64 Improvements  
TIP R-2536**  
Randolph County, NC

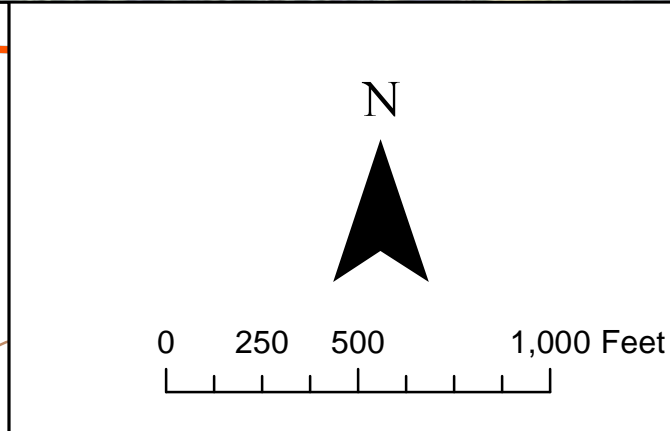
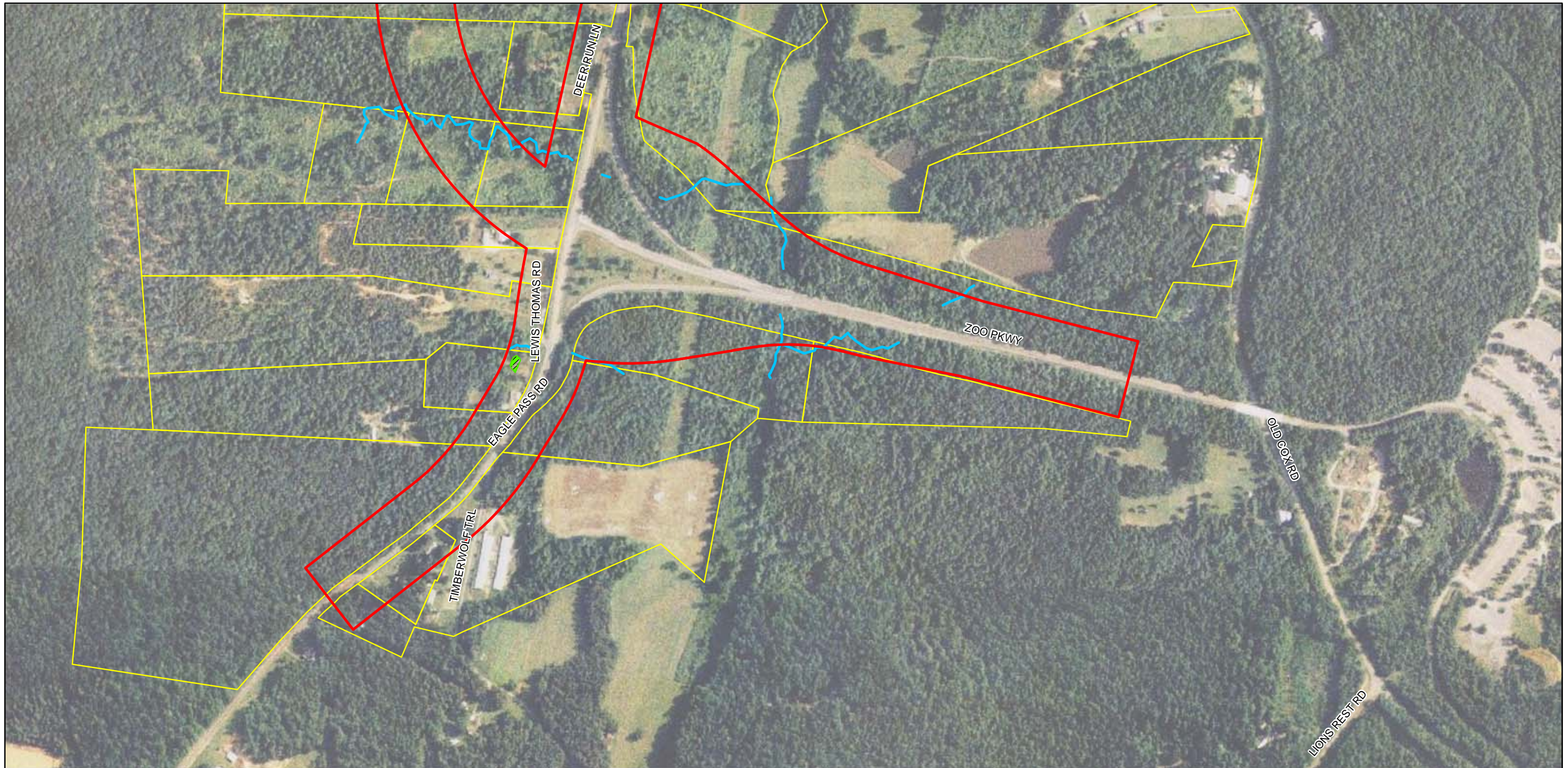
**07/2014**









North Carolina Department  
Of Transportation  
Division of Highways  
Project Development and  
Environmental Analysis Branch

Figure  
3K

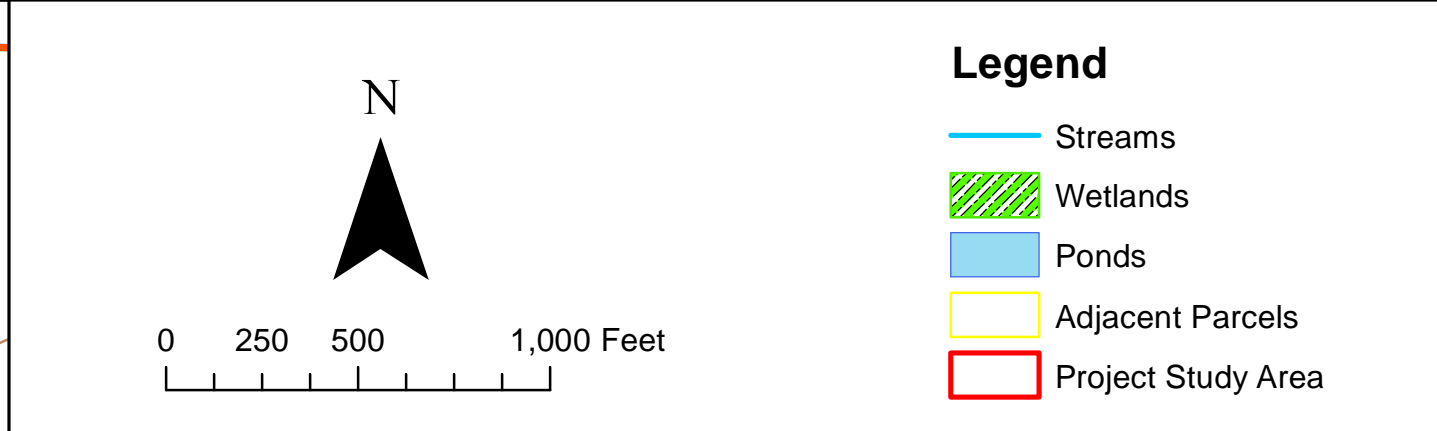
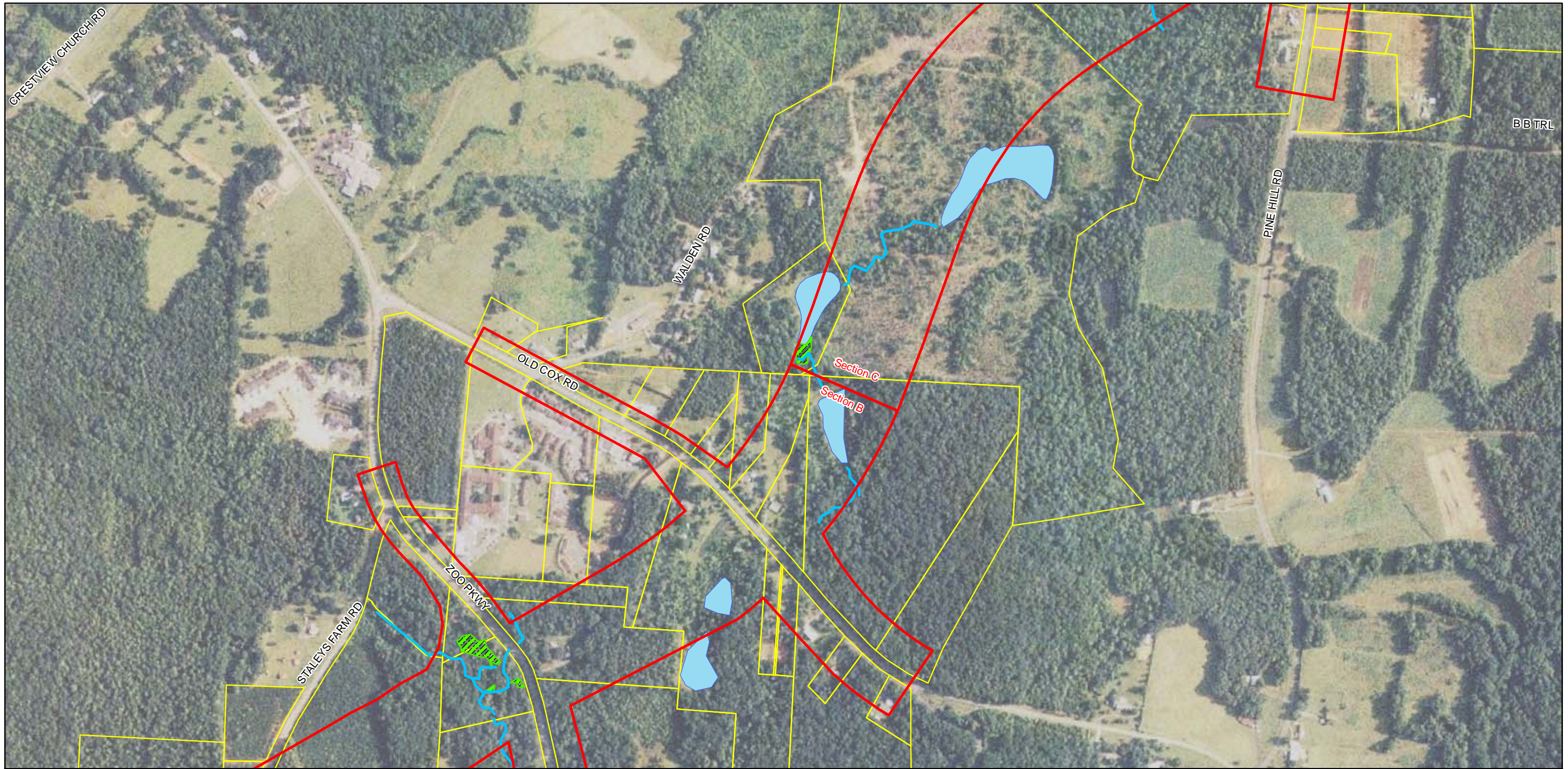




- Legend**
-  Streams
  -  Wetlands
  -  Ponds
  -  Adjacent Parcels
  -  Project Study Area

<p><b>Jurisdictional Features US 64 Improvements TIP R-2536</b></p> <p>Randolph County, NC</p>		
<p><b>07/2014</b></p>	 <p>North Carolina Department Of Transportation Division of Highways Project Development and Environmental Analysis Branch</p>	<p><b>Figure 3L</b></p>





**Jurisdictional Features  
US 64 Improvements  
TIP R-2536**

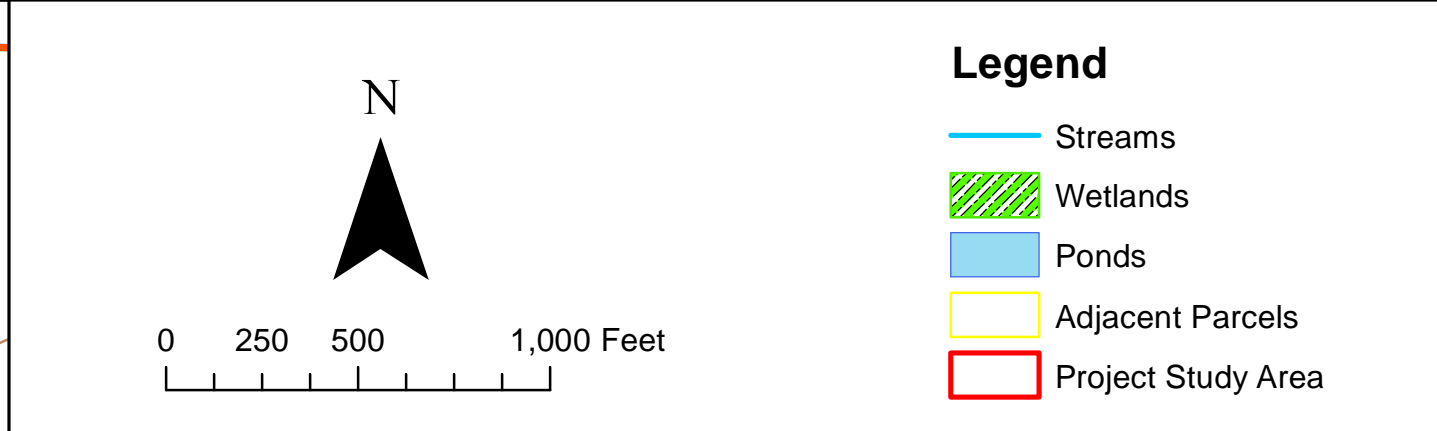
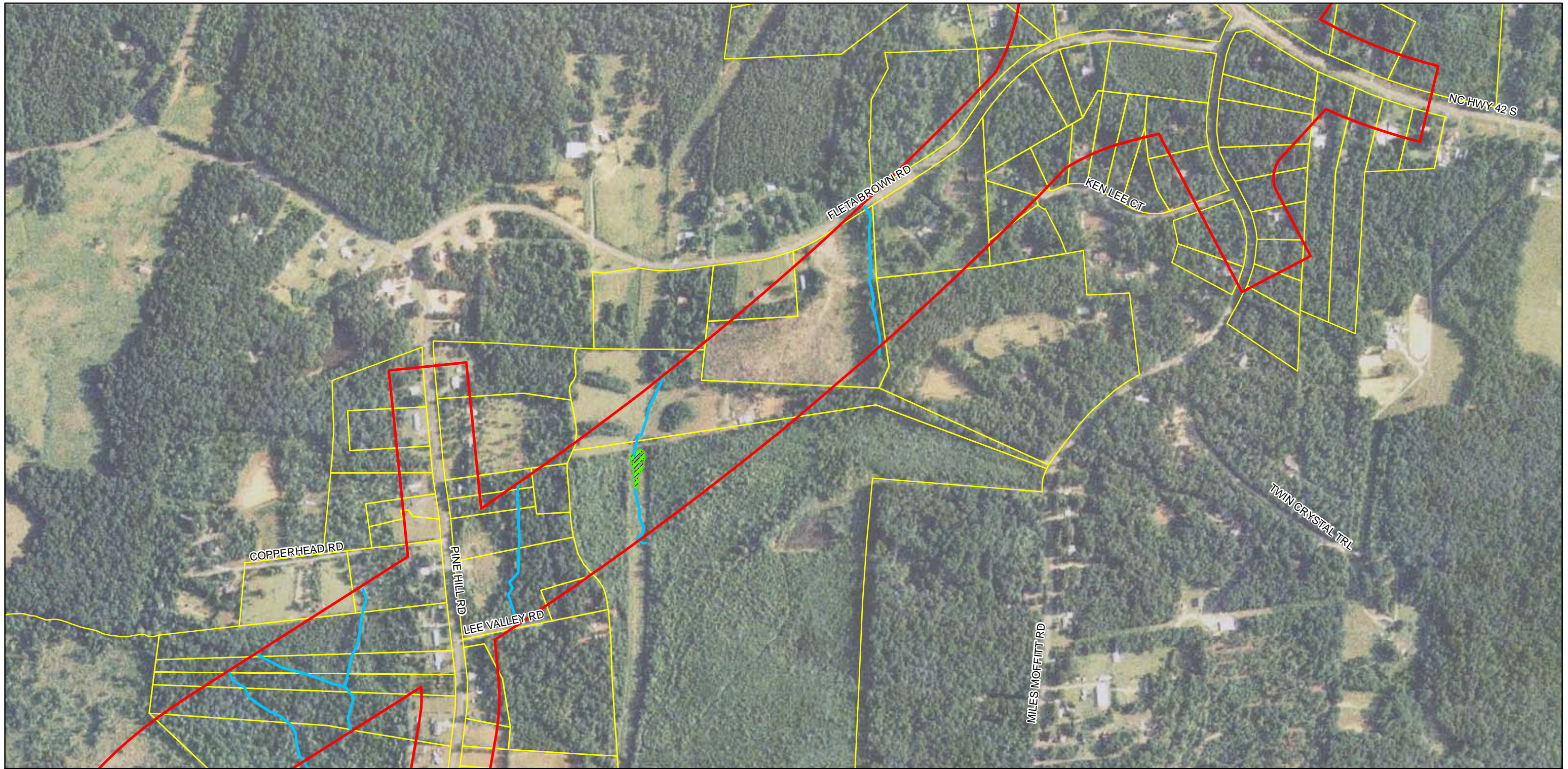
Randolph County, NC

**07/2014**

North Carolina Department  
Of Transportation  
Division of Highways  
Project Development and  
Environmental Analysis Branch


**Figure  
3M**





**Jurisdictional Features  
US 64 Improvements  
TIP R-2536**  
Randolph County, NC

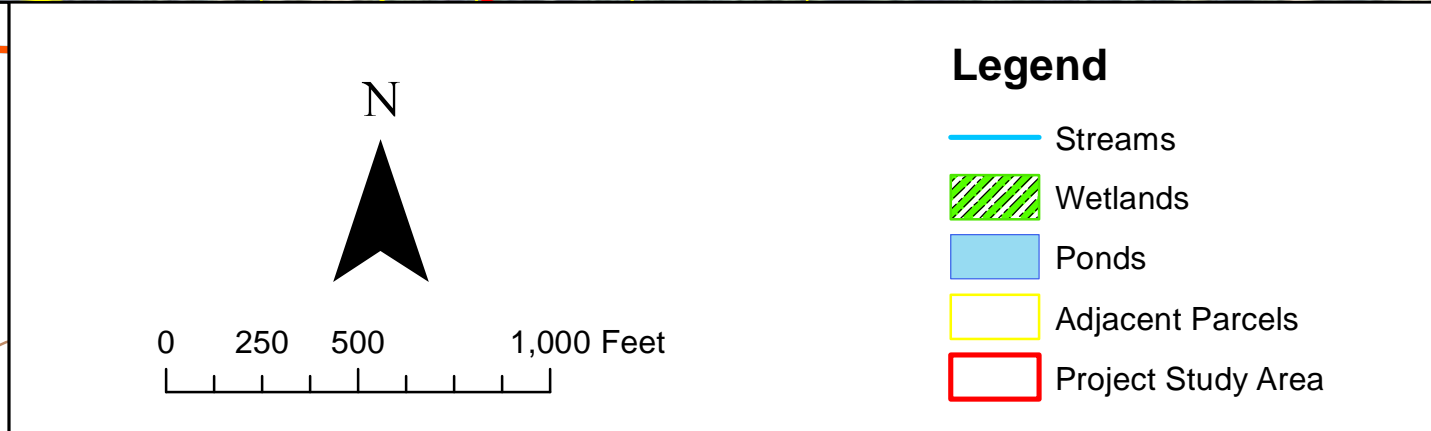
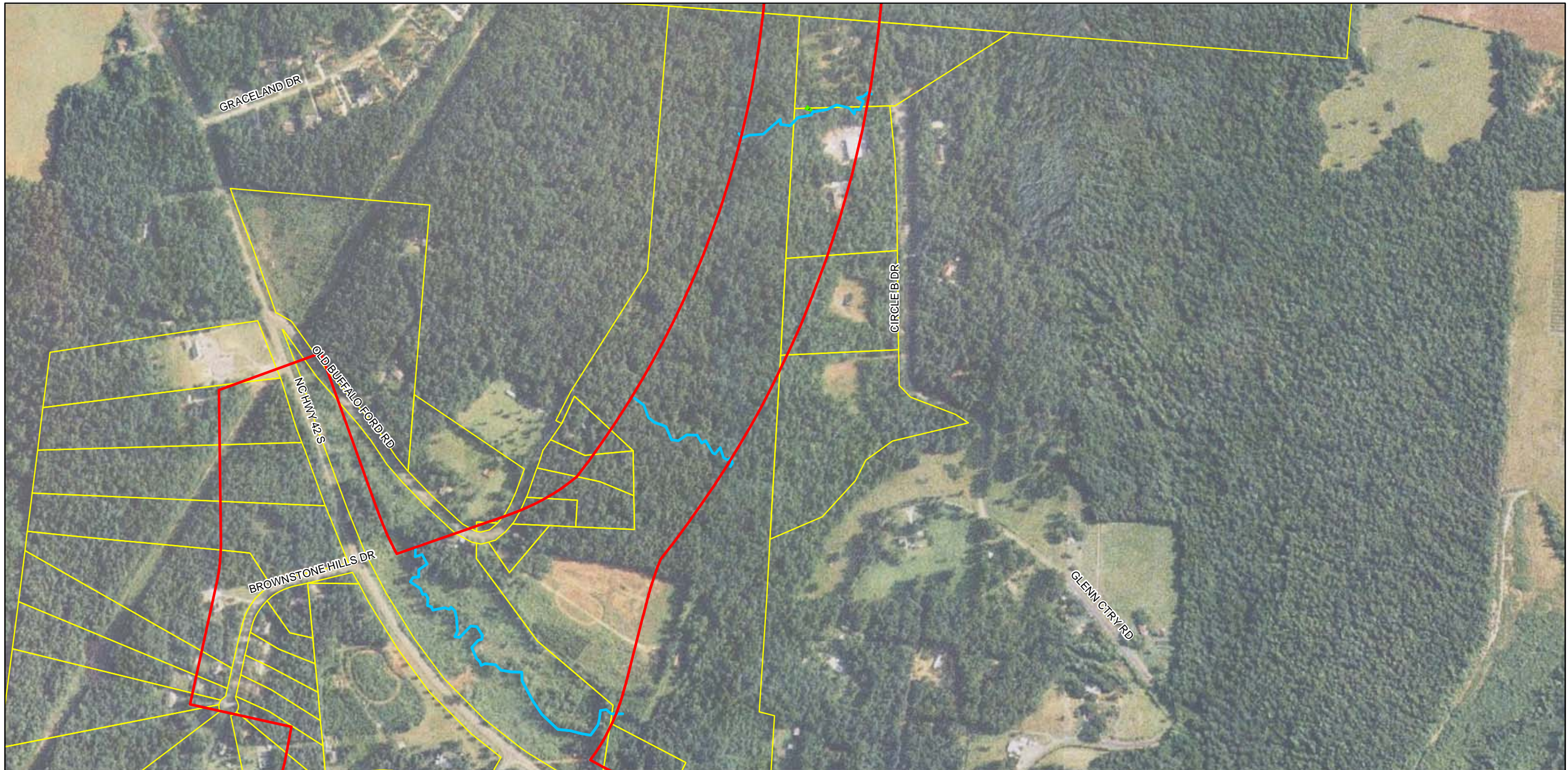
**07/2014**



North Carolina Department  
Of Transportation  
Division of Highways  
Project Development and  
Environmental Analysis Branch


**Figure  
3N**





**Jurisdictional Features  
US 64 Improvements  
TIP R-2536**  
Randolph County, NC

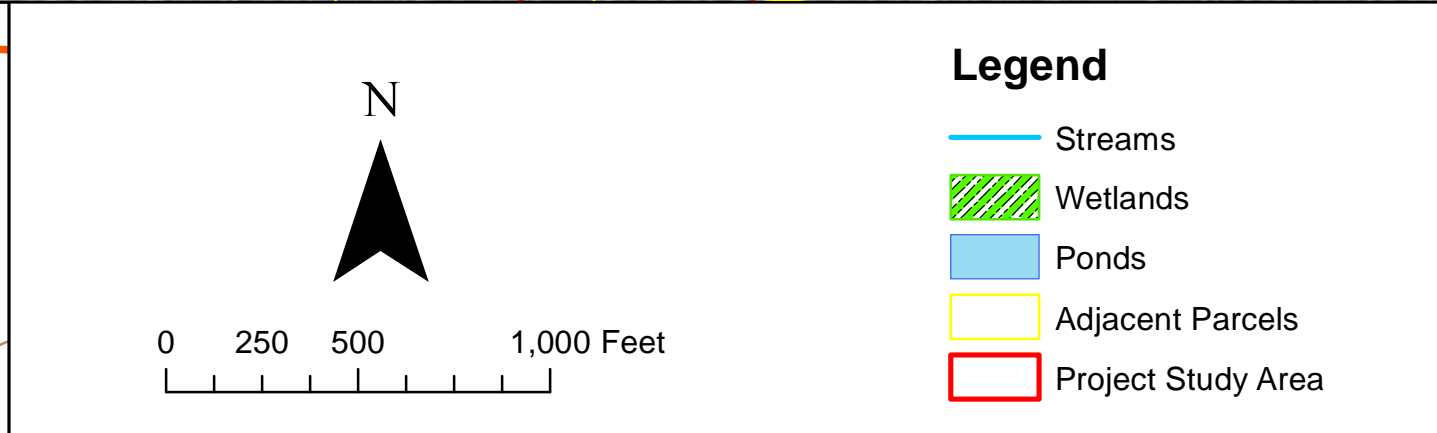
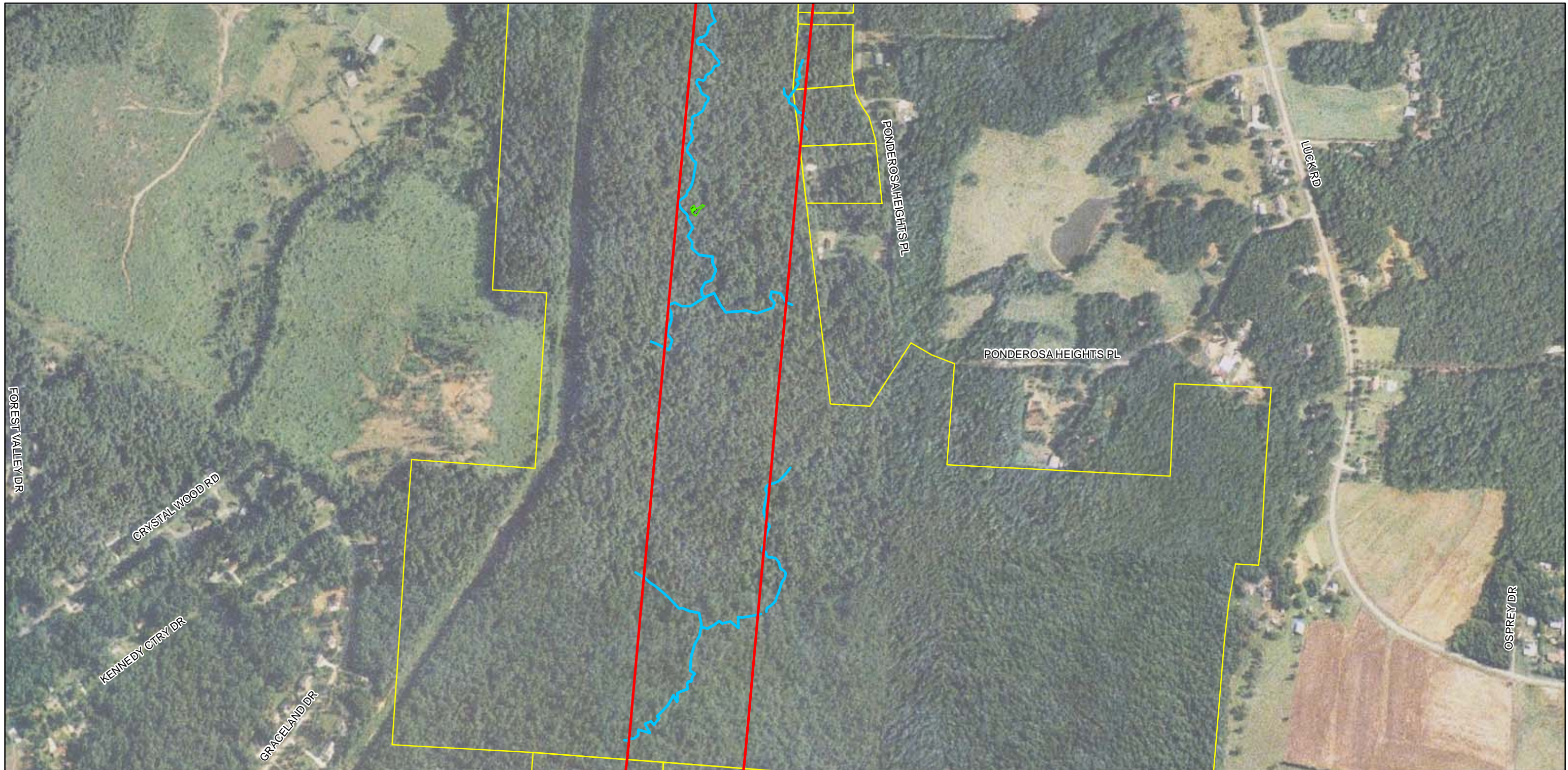
**07/2014**



North Carolina Department  
Of Transportation  
Division of Highways  
Project Development and  
Environmental Analysis Branch


**Figure  
30**





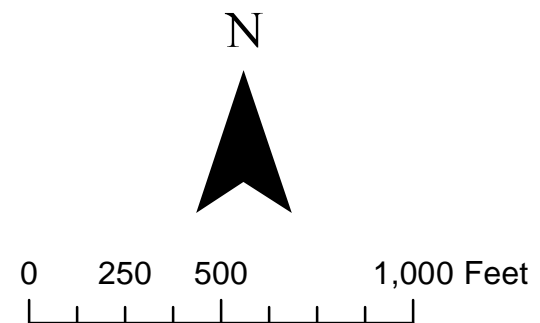
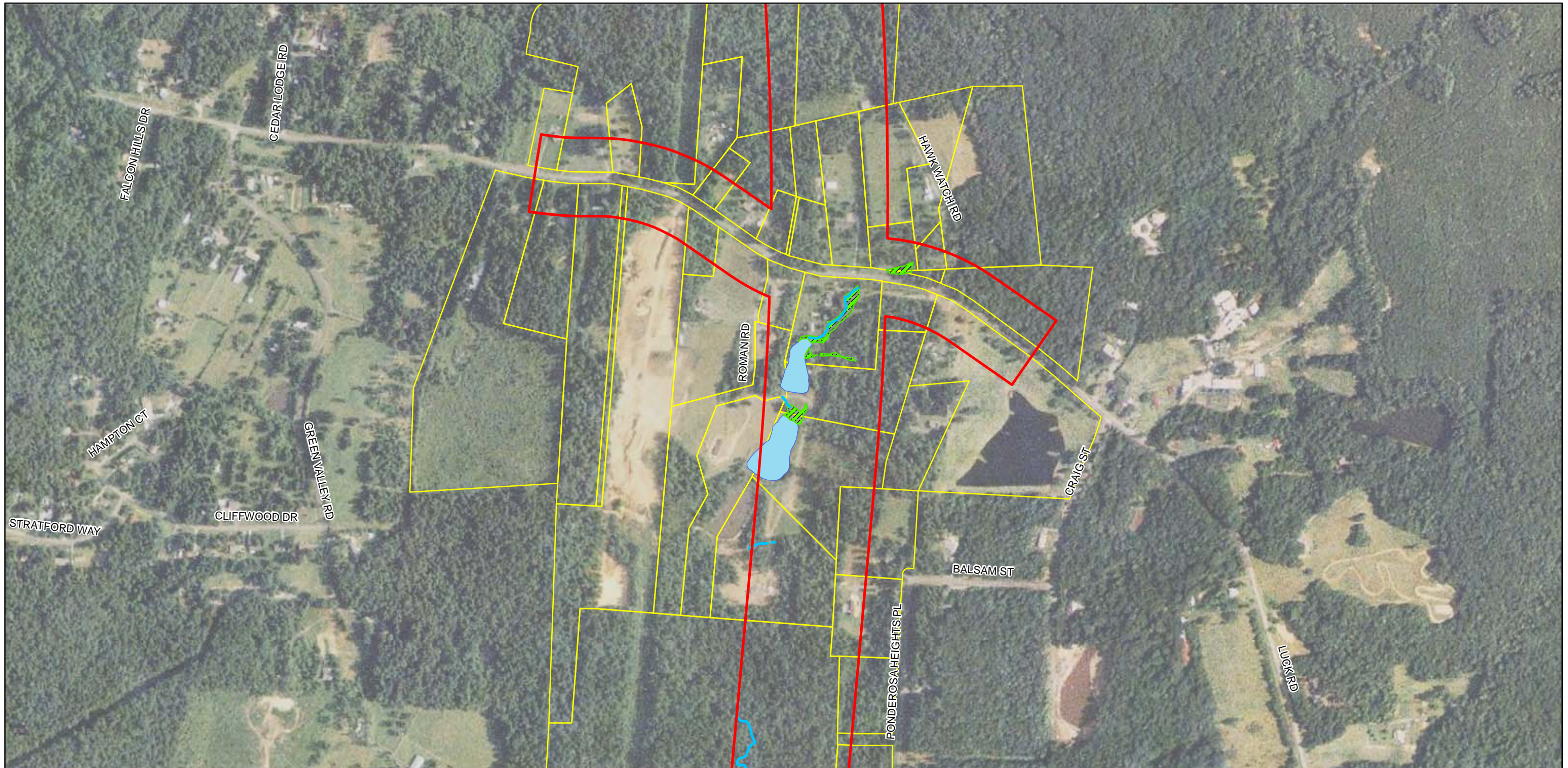
**Jurisdictional Features  
US 64 Improvements  
TIP R-2536**  
Randolph County, NC

**07/2014**







 North Carolina Department  
Of Transportation  
Division of Highways  
Project Development and  
Environmental Analysis Branch

**Figure  
3P**





**Legend**

-  Streams
-  Wetlands
-  Ponds
-  Adjacent Parcels
-  Project Study Area

**Jurisdictional Features  
US 64 Improvements  
TIP R-2536**

Randolph County, NC

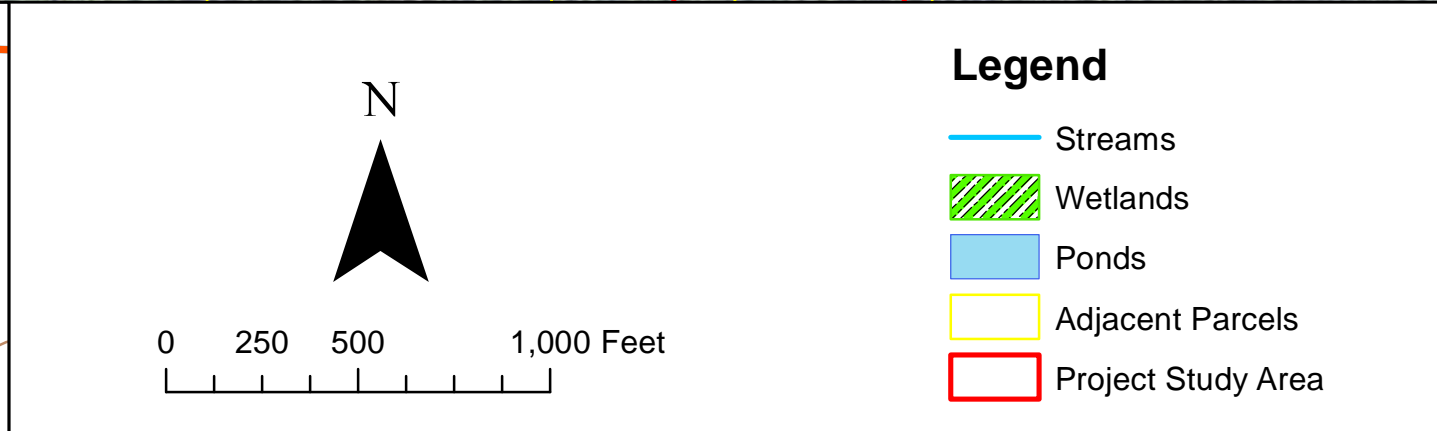
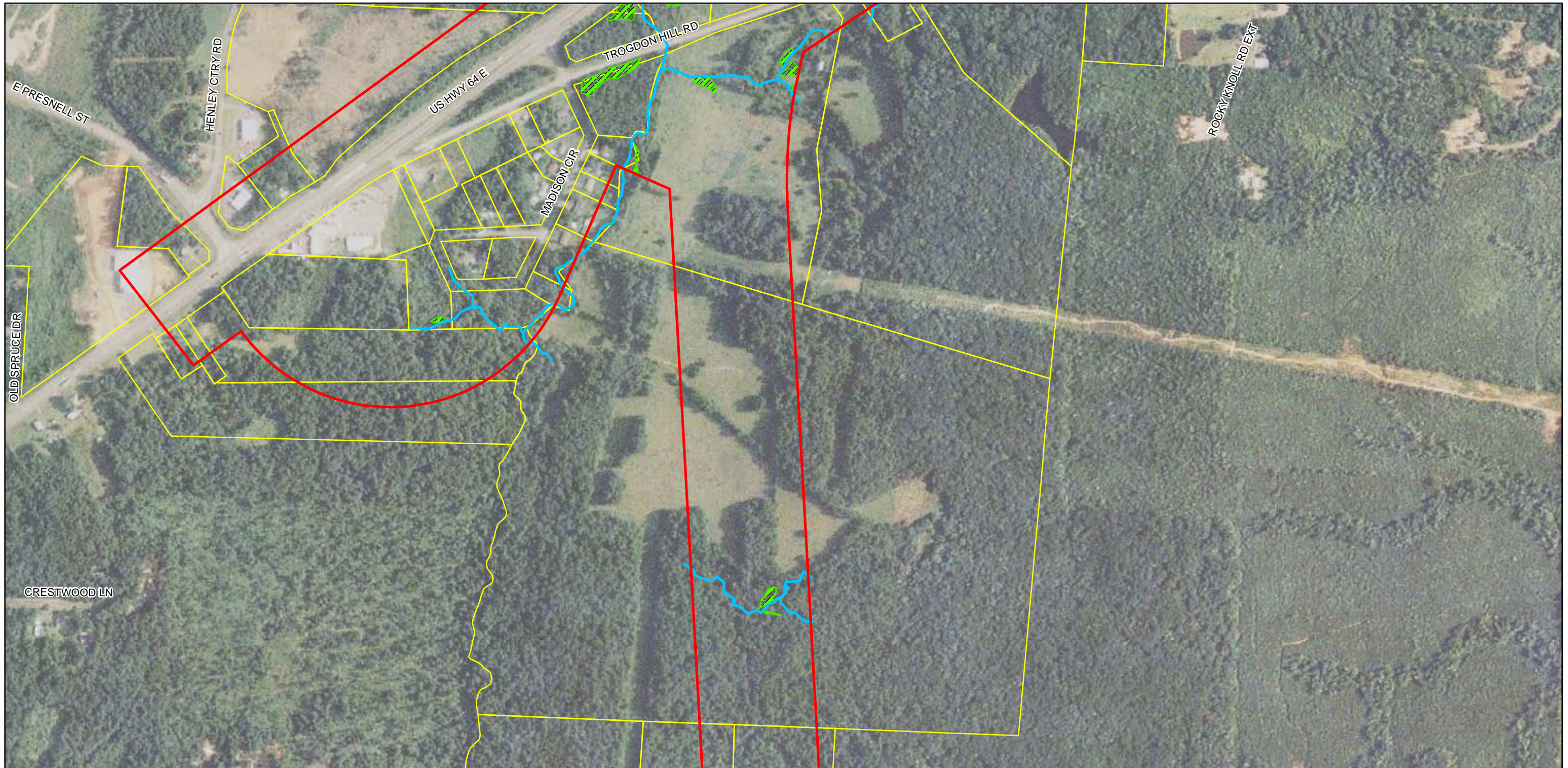
07/2014



North Carolina Department  
Of Transportation  
Division of Highways  
Project Development and  
Environmental Analysis Branch

**Figure  
3Q**






**Jurisdictional Features  
US 64 Improvements  
TIP R-2536**

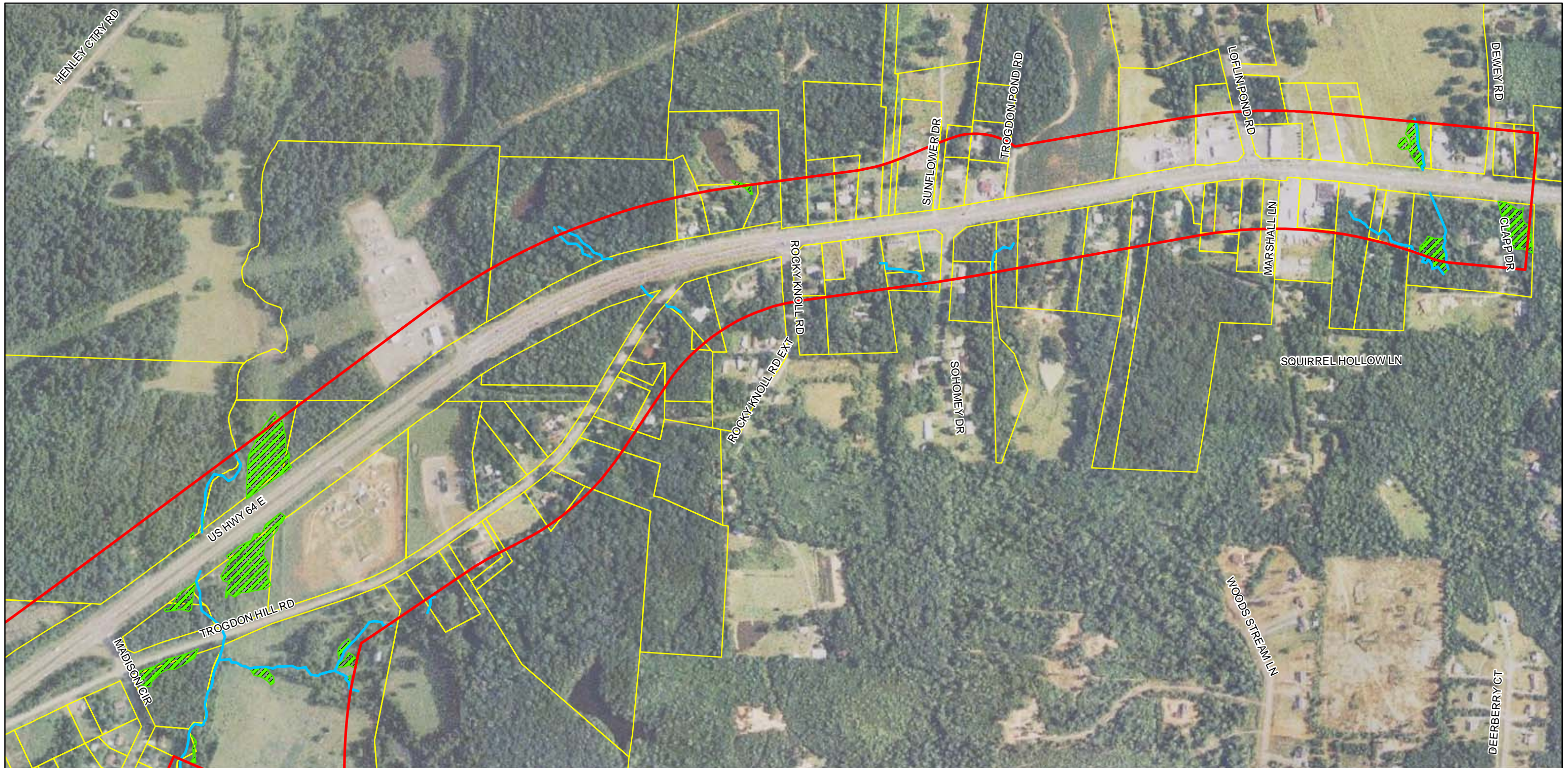
Randolph County, NC

**07/2014**







 North Carolina Department  
 Of Transportation  
 Division of Highways  
 Project Development and  
 Environmental Analysis Branch


**Figure  
3R**





**Legend**


-  Streams
-  Wetlands
-  Ponds
-  Adjacent Parcels
-  Project Study Area



0 250 500 1,000 Feet

**Jurisdictional Features  
US 64 Improvements  
TIP R-2536**  
Randolph County, NC

**07/2014**


 North Carolina Department  
Of Transportation  
Division of Highways  
Project Development and  
Environmental Analysis Branch

**Figure  
3S**